F 784
.P6 V6
Copy 1

Views of the Pike's Peak Region

F784
.P6V6

Views of the
Rocky Mountain Region

VIEWS OF THE PIKE'S PEAK REGION

THE LIBRARY OF CONGRESS

2-19194

ENGRAVED AND PUBLISHED BY
THE WILLIAMSON-HAFFNER ENGRAVING COMPANY
DENVER, COLORADO

FROM PHOTOGRAPHS BY
J. G. HIESTAND AND W. H. HARLAN

Copyright, 1902, by The Williamson-Haffner Engraving Company.

THE LIBRARY OF
CONGRESS,
TWO COPIES RECEIVED
JUL. 17 1902
COPYRIGHT ENTRY
May 26-1902
CLASS a XXc. No.
36416
COPY B.

F784
P6V6

PIKE'S PEAK AND MANITOU

SUMMIT OF PIKE'S PEAK — ALT. 14,147 FT.

WINDY POINT

PIKE'S PEAK FROM PILOT KNOB

HALF WAY HOUSE ON COG ROAD



PHANTOM CURVE, NEAR HANGING ROCK



GOG AND MAGOG FROM COB ROAD



CATHEDRAL SPIRES GARDEN OF THE GODS

BEAR AND SEAL, GARDEN OF THE GODS

MUSHROOM ROCK, GARDEN OF THE GODS.

UTE PASS

ROAD TO GRAND CAVERNS

WHITE IRON SPRINGS

CLIFF HOUSE AND MANITOU SODA SPRINGS.

THE SEVEN FALLS,
SOUTH CHEYENNE CAÑON



PILLARS OF HERCULES, CHEYENNE CAÑON

TIMBERLINE

NATIONAL HOTEL

MOUNTAIN PEAKS OF COLORADO.

With their Elevations Above Sea Level.

	Feet		Feet		Feet
Blanca	14,464	Holy Cross	14,176	Pigeon	13,994
Harvard	14,382	Belle	14,156	Blue	13,965
Shavano	14,229	Snowy	14,150	Twenty	13,945
Princeton	14,197	Pike's Peak	14,147	Parnassus	13,805
Mount Yale	14,187	Crested	14,130	White Rock	13,847
Tabeguache	14,179	Vale	14,104	Hayden	13,832
Elbert	14,155	Sun Lake	14,100	R. C. Pyramid	13,772
La Plata	14,363	Red Cloud	14,095	Silver Heels	13,700
Lincoln	14,297	Wetterhorn	14,089	Hinsdale	13,755
Tickelkin	14,240	Sneffels	14,058	Rowena	13,752
Wilson	14,250	Abrams	14,054	Humphreys	13,657
Lincoln	14,217	Ouray	14,043	Ojo	13,640
Quandary	14,269	Stevens	14,032	Sawatch	13,720
Antero	14,245	Marron	14,000	Gover	13,564
Princeton	14,245	Cameron	14,000	Francisco	13,546
Shavano	14,235	Handies	13,997	Sandall	13,742
Oxenham	14,235	Crested	13,972	Buffalo	13,541
Cameron	14,233	Horseshoe	13,953	Arapahoe	13,520
Princeton	14,129	Snowmass	13,951	Dunn	13,503
Mount Huron	14,187	Grizzly	13,940	Bellevue	13,000

MOUNTAIN PASSES.

	Feet		Feet		Feet
Mosquito Pass	13,200	Boreas	12,470	Lizard Head Pass	10,218
Alpine Pass	12,200	Berthoud Pass	12,140	Cochetopa Pass	10,032
Cottonwood Pass	12,100	Tiny Pass	11,200	Breckenridge Pass	9,400
Argentine Pass	12,100	Marshall Pass	10,852	Vera Pass	9,192
Tomichi Pass	12,170	Hayden Pass	10,750	Trout Creek Pass	9,140
Fremont Pass	11,540	Tennessee Pass	10,418	Poncha Pass	8,945

Average grade between 12,500 and 14,200 feet in Aspen are assumed and are 1 in 8.

The barometer on the summit of Pike's Peak stands at about seventeen inches, and water boils at 184 degrees Fahrenheit.

The first ascent of Pike's Peak was made July 14, 1819. The first woman to stand on its summit was Mrs. Jas. H. Holmes, who reached the top on August 5, 1858.

The exact length of cog road is 4,900 feet, and the average grade is 16 per cent., or 844.8 feet to the mile. The maximum grade is 25 per cent., and the sharpest curves are 10 degrees, or a curve with a radius of 350 feet.

Discovery of Peak, November 27, 1806.

JUL 18 1

1 COPY DEL... 1902 JUL. 24 1902

MOUNTAIN PEAKS OF COLORADO.

With their Elevations Above Sea Level.

	FEET
Blanca	14,464
Harvard	14,383
Massive	14,368
Gray's	14,341
Rosalie	14,340
Torrey	14,336
Elbert	14,326
La Plata	14,302
Lincoln	14,297
Buckskin	14,296
Wilson	14,280
Long's	14,271
Quandary	14,269
Antero	14,245
James'	14,242
Shavano	14,238
Uncompahgre	14,235
Crestones	14,233
Princeton	14,199
Mount Bross	14,185
Holy Cross	14,176
Baldy	14,176
Sneffles	14,158
Pike's Peak	14,147
Castle	14,106
Yale	14,101
San Luis	14,100
Red Cloud	14,092
Wetterhorn	14,069
Simpson	14,055
Aeolus	14,054
Ouray	14,043
Stewart	14,032
Maroon	14,000
Cameron	14,000
Handie	13,997
Capitol	13,992
Horseshoe	13,988
Snowmass	13,961
Grizzly	13,956
Pigeon	13,928
Blane	13,905
Frustrum	13,883
Pyramid	13,895
White Rock	13,847
Hague	13,832
R. G. Pyramid	13,773
Silver Heels	13,766
Hunchback	13,755
Rowter	13,750
Homestake	13,687
Ojo	13,640
Spanish	13,620-12,720
Guyot	13,565
Trinchara	13,546
Kendall	13,542
Buffalo	13,541
Arapahoe	13,520
Dunn	13,502
Bellevue	11,000

MOUNTAIN PASSES.

	FEET
Mosquito Pass	13,700
Alpine Pass	13,550
Cottonwood Pass	13,500
Argentine Pass	13,100
Tarryall Pass	12,176
Fremont Pass	11,540
Boreas	11,470
Berthoud Pass	11,349
Ute Pass	11,200
Marshall Pass	10,852
Hayden Pass	10,780
Tennessee Pass	10,418
Lizard Head Pass	10,248
Cochotopa Pass	10,032
Breckenridge Pass	9,490
Veta Pass	9,392
Trout Creek Pass	9,346
Poncha Pass	8,945

Seventy-two peaks between 13,500 and 14,300 feet in height are unnamed and not in this list.

The barometer on the summit of Pike's Peak stands at about seventeen inches, and water boils at 184 degrees Fahrenheit.

The first ascent of Pike's Peak was made July 14, 1819. The first woman to stand on its summit was Mrs. Jas. H. Holmes, who reached the top on August 5, 1858.

The exact length of cog road is 47,992 feet, and the average grade is 16 per cent., or 844.8 feet to the mile. The maximum grade is 25 per cent., and the sharpest curves are 16 degrees, or a curve with a radius of 359 feet.

Discovery of Peak, November 27, 1806.

LIBRARY OF CONGRESS
0 017 056 197 1